



**Saturday, June 7, 2025**

**TOWER GROVE PARK**

**3616 Southeast Dr. – St. Louis, MO 63110**

**Parking, Bus Route & Directions**

**The Greater St. Louis MORE THAN PINK Walk site & start line are located near Grand & Main Dr. of Tower Grove Park by the Sons of Rest Shelter & Stupp Center. Below is parking & bus route information, as well as directions from surrounding areas.**

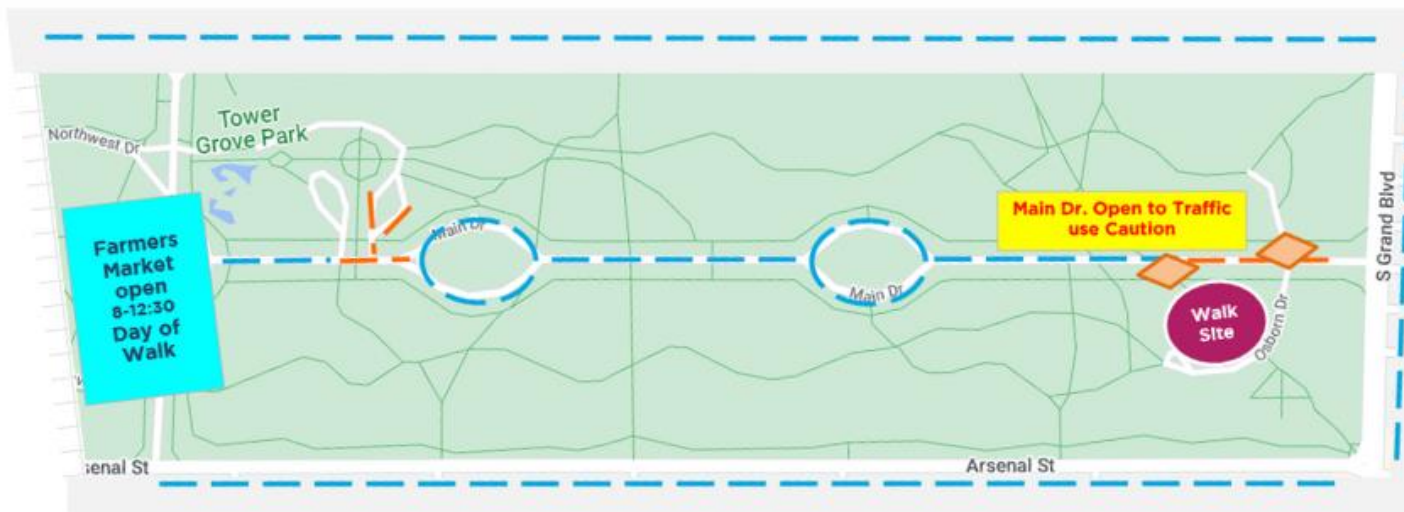
**PARKING:**

Please note parking is on a first come first served basis. There is no specific handicap parking, but we do have two participant drop-off areas located off Main Dr. by Grand Ave. on Northeast Dr. & Osborn Dr. We request that you use the drop-off for medically necessary participants, to alleviate traffic congestion.




**Main Dr. in Tower Grove Park is OPEN TO TRAFFIC**, please use caution as you are approaching the Walk site on foot. Volunteers will be stationed to help you cross the intersections.

The Tower Grove Farmers Market is open on the West end of the Walk route from 8am-12:30pm, parking will be limited in that area to do that activity.

**Parking is available in & around the Park, on Main Dr., Magnolia Ave., Grand Blvd. & Arsenal St.**

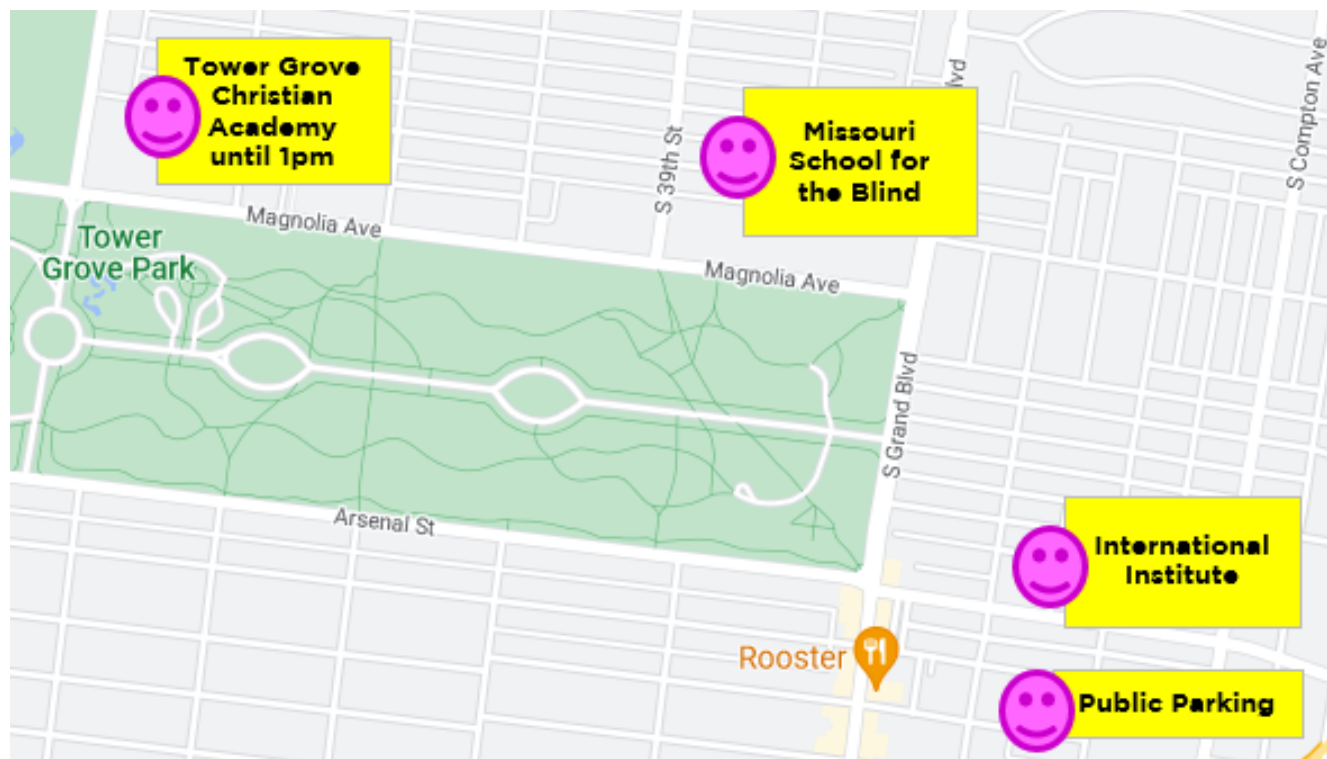


**PARKING KEY**

-  **Open Parking**
-  **No Parking**
-  **Participant drop off**  
(medically necessary only please)

**These local businesses have graciously opened their parking lots to us for the Walk:**

- Tower Grove Christian Academy, **Until 1pm** - [4257 Magnolia Ave. - 63110](#)
- Missouri School for the Blind - [3815 Magnolia Ave. - 63110](#)
- International Institute of St. Louis (old St. Elizabeth Academy)  
- [3401 Arsenal St. - 63110](#)
- Public Parking Lot - [3500 Hartford St. - 63118](#)



**DO NOT PARK at the following locations:**

- Beauvais Manors lot on Magnolia Ave. - S. Grand Blvd.
- Rulers Foods - S. Grand Blvd.
- Lot behind Botanicals on the Park - S. Grand Blvd.
- Lot behind T-Mobile - Arsenal St.
- Lot behind Qdoba and Total Access Urgent Care - S. Grand

**ST. LOUIS METRO BUS:**

Tower Grove Park is bordered by S. Grand Blvd., Arsenal St., S. Kingshighway, and Magnolia Ave.

Use the [Metro Trip Planner](#) to help find the best route for you, Destination Tower Grove Park, Northeast Drive, St. Louis, MO, USA.

# TOWER GROVE PARK

## Directions from surrounding areas

### **From West County:**

Take Highway 40/I-64 or I-44 east into the city to Grand Avenue. Go south (right) on Grand, the park is on your right after you have crossed Magnolia Avenue. You can park on Magnolia, in the park itself, or on Arsenal Street just to the south of the Park. There is limited parking on Grand (not recommended).

### **From North County:**

Take I-270 South to Highway 40/I-64 or I-44 east and exit at Grand Avenue. Go south (right) on Grand, the park is on your right after you have crossed Magnolia Avenue. You can park on Magnolia, in the park itself, or on Arsenal Street just to the south of the Park. There is limited parking on Grand (not recommended).

### **From South County:**

Take I-55 north to I-44 and go west to Grand Avenue. Go south (left) on Grand Avenue. The park is on your right after you have crossed Magnolia Avenue. You can park on Magnolia, in the park itself, or on Arsenal Street just to the south of the Park. There is limited parking on Grand (not recommended).

### **From Illinois (Poplar Street Bridge):**

Take I-64/I-70/I-55 from Illinois into downtown St. Louis. Take the ramp to I-44. Exit at Grand Avenue, go south (left). The park is on your right after you have crossed Magnolia Avenue. You can park on Magnolia, in the park itself, or on Arsenal Street just to the south of the Park. There is limited parking on Grand (not recommended).

### **From Illinois (Jefferson Barracks Bridge):**

Take I-255 across the river. Go north (right) on I-55. At the I-44 split, go west on I-44 to Grand Avenue. Go south (left) on Grand Avenue. The park is on your right after you have crossed Magnolia Avenue. You can park on Magnolia, in the park itself, or on Arsenal Street just to the south of the Park. There is limited parking on Grand (not recommended).

### **From Illinois (Northern I-270 Bridge):**

Take I-270 south to Highway 40/I-64 or I-44 east and exit at Grand Avenue. Go south (right) on Grand, the park is on your right after you have crossed Magnolia Avenue. You can park on Magnolia, in the park itself, or on Arsenal Street just to the south of the Park. There is limited parking on Grand (not recommended).

### **From Outstate Missouri (coming in on I-70 from west of Wentzville):**

From Wentzville, take the I-64/Highway 40 split and continue east to Grand Avenue. Exit south (right). Go south (right) on Grand, the park is on your right after you have crossed Magnolia Avenue. You can park on Magnolia, in the park itself, or on Arsenal Street just to the south of the Park. There is limited parking on Grand (not recommended).